

OWNER'S STATEMENT

THE UNDERSIGNED BEING ALL PARTIES HAVING ANY RECORD TITLE INTEREST IN THE LAND WITHIN THIS DIVISION HEREBY CONSENT TO THE PREPARATION AND RECORDATION OF THIS MAP.

Allen C. Overfield
ALLEN C. OVERFIELD

COUNTY RECORDER'S STATEMENT

FILED THIS 15th DAY OF September, 2011, 3:45 P.M. IN MAPS, DRAWER 81, PAGE 24-25, M.C.R., AT THE REQUEST OF DOUGLAS C. MALLORY

SUSAN M. RANOGACHAK
COUNTY RECORDER

BY Kimberly Corvello, DEPUTY
FEE: \$11.00

DIRECTOR OF PLANNING'S STATEMENT

THIS MAP SUBSTANTIALLY CONFORMS TO THE APPROVED TENTATIVE MAP AND THE CONDITIONS OF APPROVAL THEREOF.

DATED THIS 31st DAY OF August, 2011

IGNACIO GONZALEZ, DIRECTOR OF PLANNING AND BUILDING SERVICES
MENDOCINO COUNTY, CALIFORNIA

BY [Signature]

ACKNOWLEDGMENT

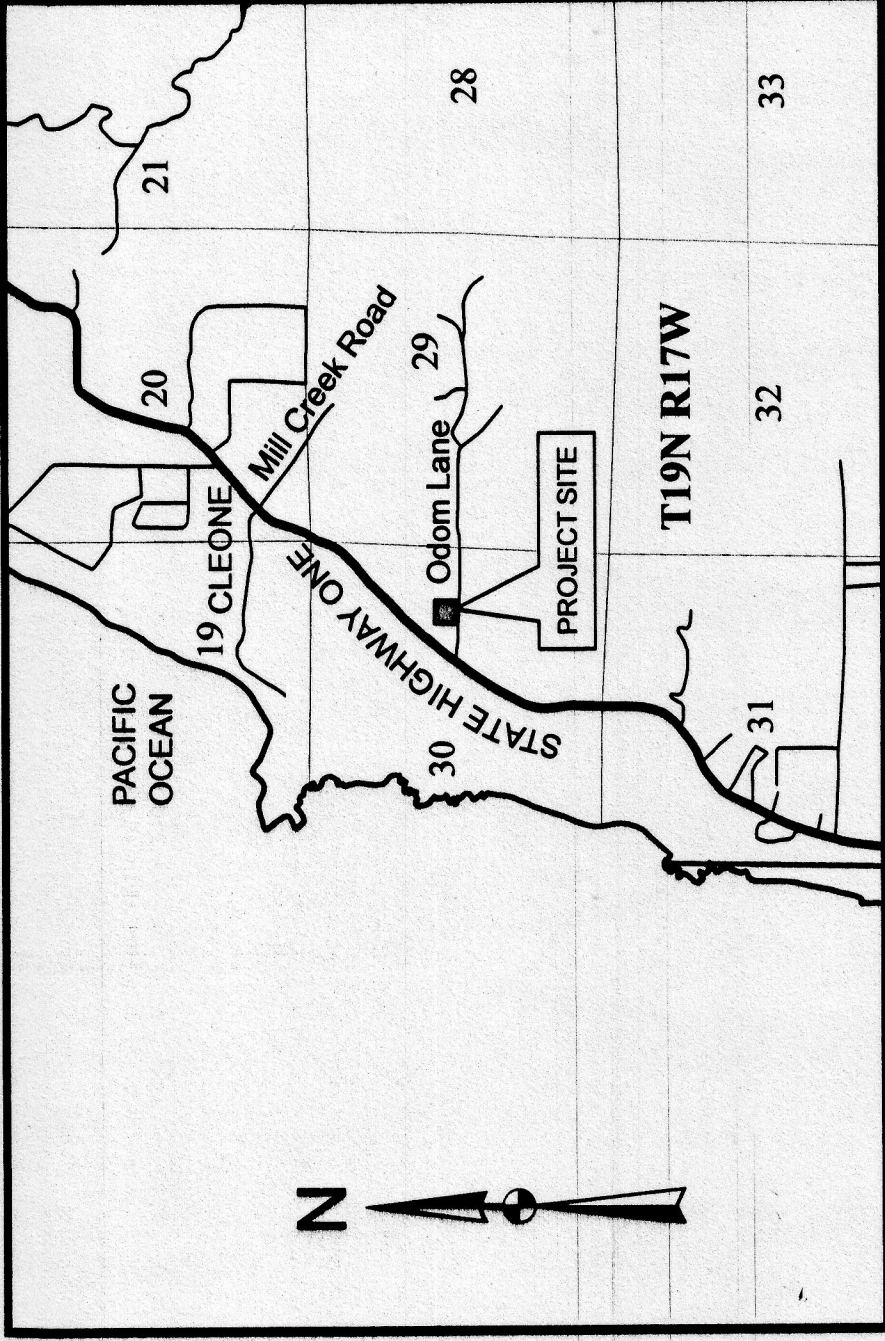
STATE OF CALIFORNIA
COUNTY OF MENDOCINO

ON 8-3, 2011, BEFORE ME, Bonni Mallory
NOTARY PUBLIC, PERSONALLY APPEARED ALLEN C. OVERFIELD, WHO PROVED TO ME ON THE BASIS OF SATISFACTORY EVIDENCE TO BE THE PERSON WHOSE NAME IS SUBSCRIBED TO THE WITHIN INSTRUMENT AND ACKNOWLEDGED TO ME THAT HE EXECUTED THE SAME IN HIS AUTHORIZED Capacity AND THAT BY HIS SIGNATURE ON THE INSTRUMENT THE PERSON, OR THE ENTITY UPON BEHALF OF WHICH THE PERSON ACTED, EXECUTED THE INSTRUMENT.

I CERTIFY UNDER PENALTY OF PERJURY UNDER THE LAWS OF THE STATE OF CALIFORNIA THAT THE FOREGOING PARAGRAPH IS TRUE AND CORRECT

WITNESS MY HAND AND OFFICIAL SEAL.

SIGNATURE: Bonni Mallory
Expires 11-1-2013



VICINITY MAP
Not to Scale

ACCURACY STATEMENT

I, DOUGLAS C. MALLORY, HEREBY STATE THAT ALL SURVEY WORK REQUIRED IN THE PREPARATION OF THIS MAP AND RELATED MONUMENTATION WAS PERFORMED TO A MINIMUM ACCURACY OF ONE IN FIVE THOUSAND.

Douglas C. Mallory
DOUGLAS C. MALLORY, L.S. 5940
EXPIRATION DATE: DECEMBER 31, 2012

BOND STATEMENT

I, CARMEL J. ANGELO, CLERK OF THE BOARD OF SUPERVISORS OF THE COUNTY OF MENDOCINO, STATE OF CALIFORNIA, HEREBY STATE THAT THE BOND OR DEPOSIT AS REQUIRED BY THE SUBDIVISION MAP ACT, SECTION 66464 OF TITLE 7 OF THE GOVERNMENT CODE, DIVISION 2, HAS BEEN FILED

CARMEL J. ANGELO, CLERK OF THE BOARD OF SUPERVISORS

BY [Signature] DEPUTY

DATED THIS 1st DAY OF September, 20 11

PROOF OF OWNERSHIP STATEMENT

I HEREBY STATE THAT THE PROOF OF OWNERSHIP REPORT MADE BY FIRST AMERICAN TITLE COMPANY, THIS 15th DAY OF September, 20 11 CONFORMS WITH THE PROVISIONS OF THE "SUBDIVISION MAP ACT"

SUSAN M. RANOGACHAK
COUNTY RECORDER

BY Kimberly Corvello, DEPUTY


COUNTY SURVEYOR'S STATEMENT

I HAVE EXAMINED THIS MAP; THE SUBDIVISION AS SHOWN IS SUBSTANTIALLY THE SAME AS IT APPEARED ON THE TENTATIVE MAP AND ANY APPROVED ALTERATIONS THEREOF; ALL PROVISIONS OF CHAPTER 2, DIVISION 2, OF THE SUBDIVISION MAP ACT AND ANY LOCAL ORDINANCES APPLICABLE AT THE TIME OF APPROVAL OF THE TENTATIVE MAP HAVE BEEN COMPLIED WITH; I AM SATISFIED THE MAP IS TECHNICALLY CORRECT.

DATED THIS 31st DAY OF August, 20 11

BY: Howard N. Dashiell

HOWARD N. DASHIELL, L.S. 7148
LICENSE EXPIRES JUNE 30, 2013
COUNTY SURVEYOR, MENDOCINO COUNTY, CALIFORNIA




SURVEYOR'S STATEMENT

THIS MAP WAS PREPARED BY ME OR UNDER MY DIRECTION AND IS BASED UPON A FIELD SURVEY IN CONFORMANCE WITH THE REQUIREMENTS OF THE SUBDIVISION MAP ACT AND LOCAL ORDINANCE AT THE REQUEST OF ALLEN C. OVERFIELD IN JULY 2010.

I HEREBY STATE THAT THIS PARCEL MAP SUBSTANTIALLY CONFORMS TO THE APPROVED, OR CONDITIONALLY APPROVED TENTATIVE MAP, IF ANY. I FURTHER STATE THAT SAID MONUMENTS ARE SUFFICIENT TO ENABLE THE SURVEY TO BE RETRACED.

Douglas C. Mallory
DOUGLAS C. MALLORY, L.S. 5940
EXPIRATION DATE: DECEMBER 31, 2012



Douglas C. Mallory (L.S. 5940)
23741 Bouldin Lane
Fort Bragg, CA 95437

PARCEL MAP

OF THE LANDS OF ALLEN C. OVERFIELD
I.N. 2010-01934, M.C.R.

MINOR SUBDIVISION MS 26-2007 BEING A PORTION OF SECTION 30, TOWNSHIP 19 NORTH, RANGE 17 WEST, MOUNT DIABLO BASE AND MERIDIAN, COUNTY OF MENDOCINO, STATE OF CALIFORNIA, May 2, 2011

(SHEET ONE OF TWO)

MAPS

DRAWER 81

PAGE 24

039